City of Middleton 2016 Land Use Map

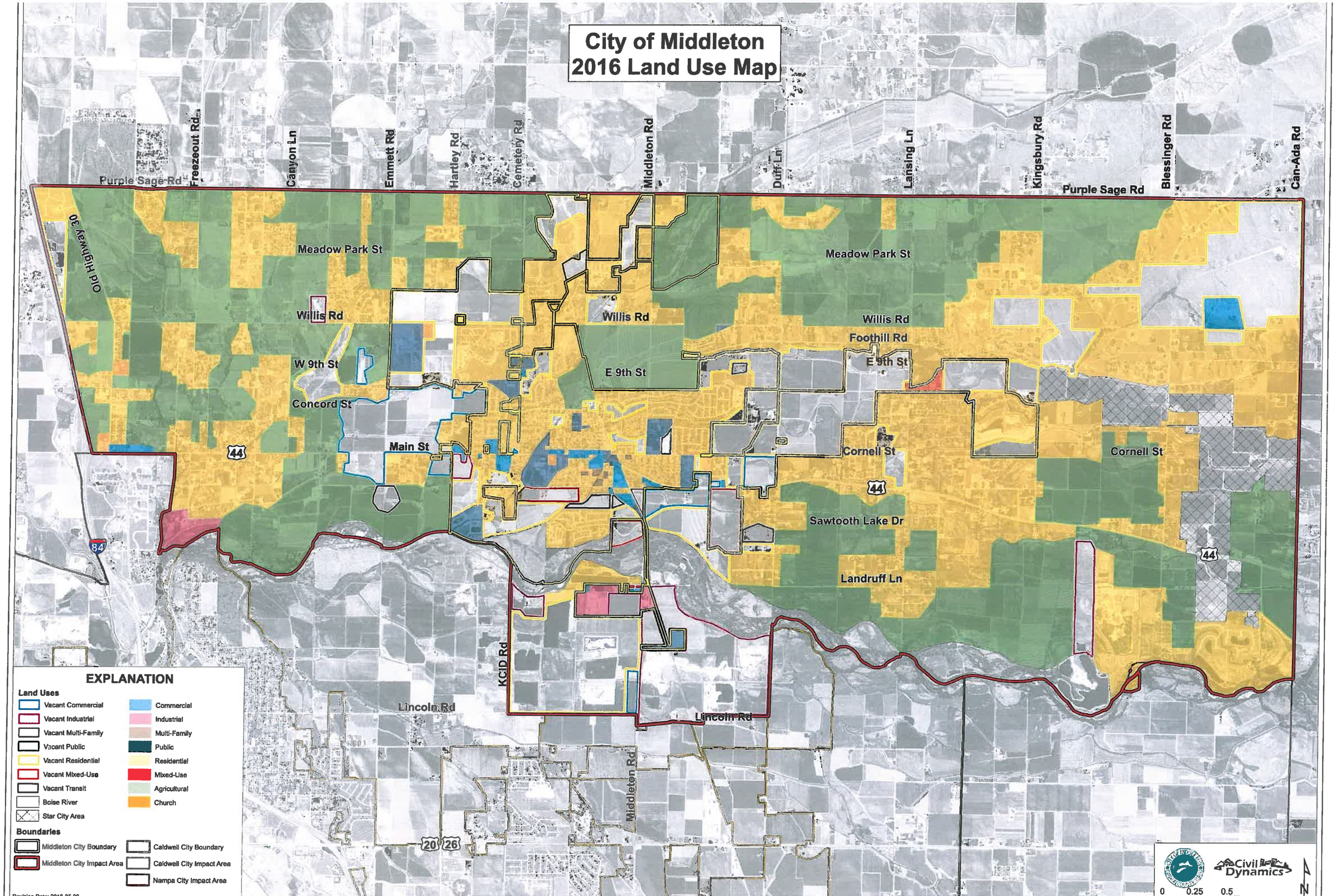

City of Middleton Future Land Use Map

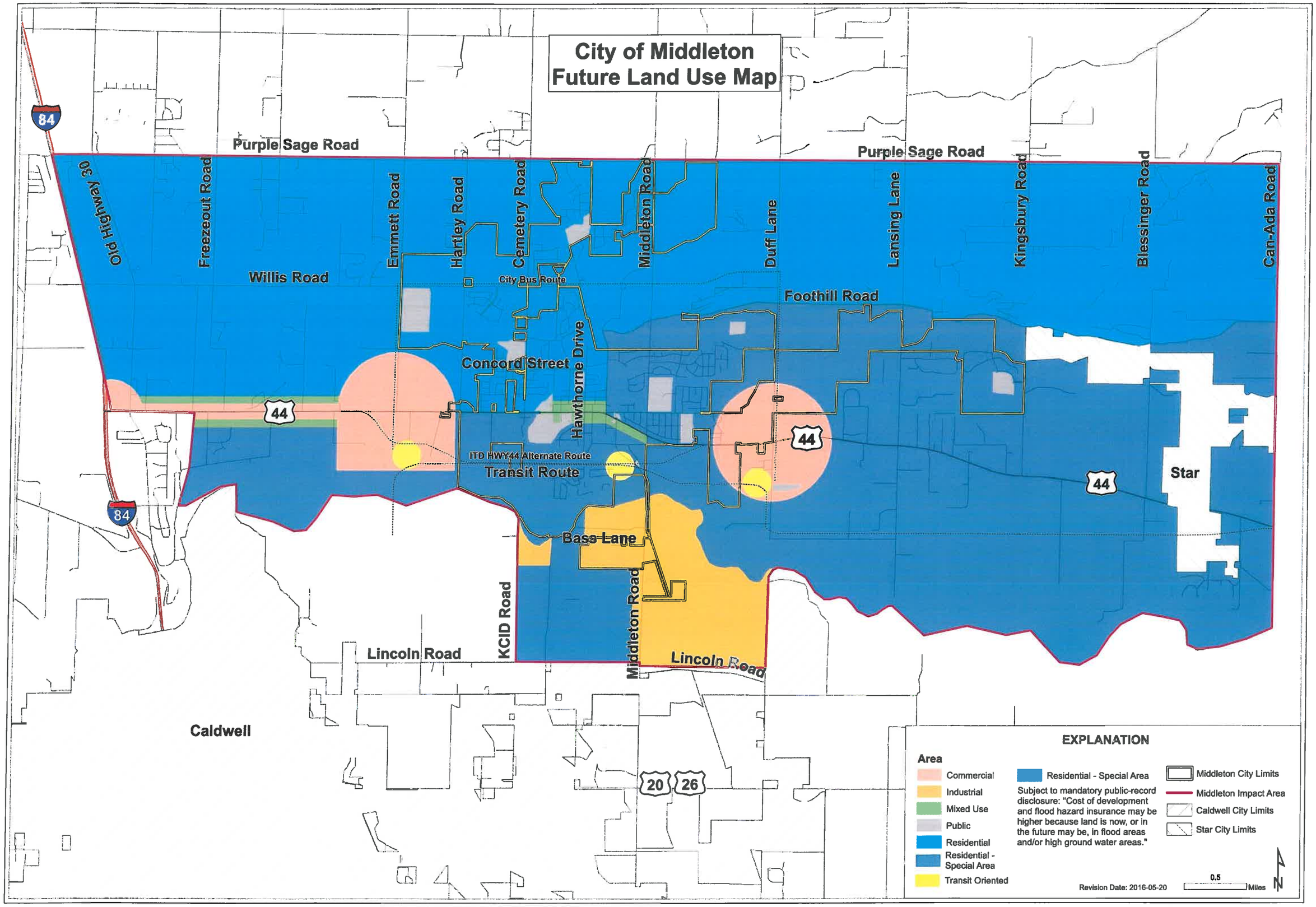

City of Middleton
Transportation, Schools and Recreation Map

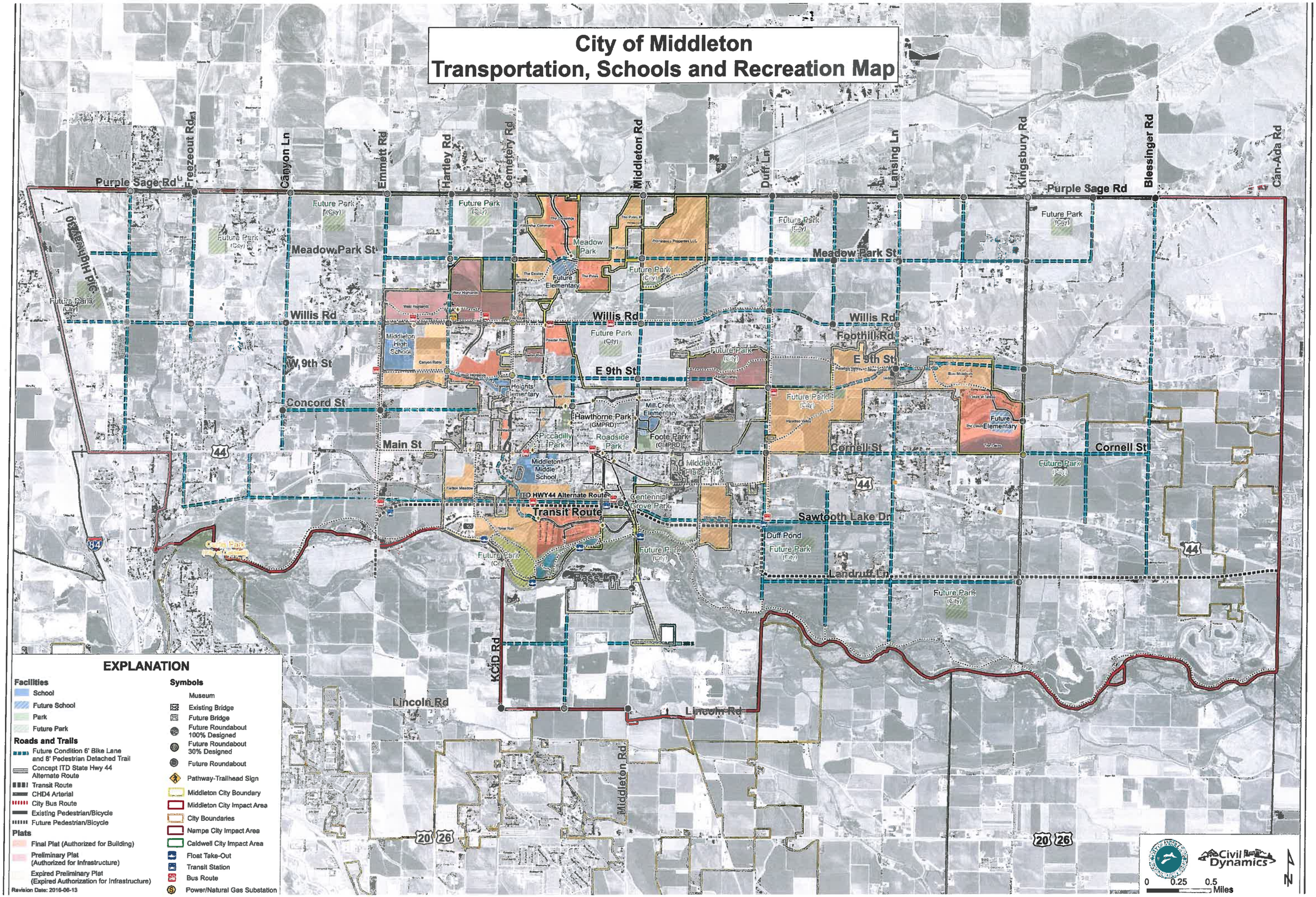

City of Middleton Transit Map

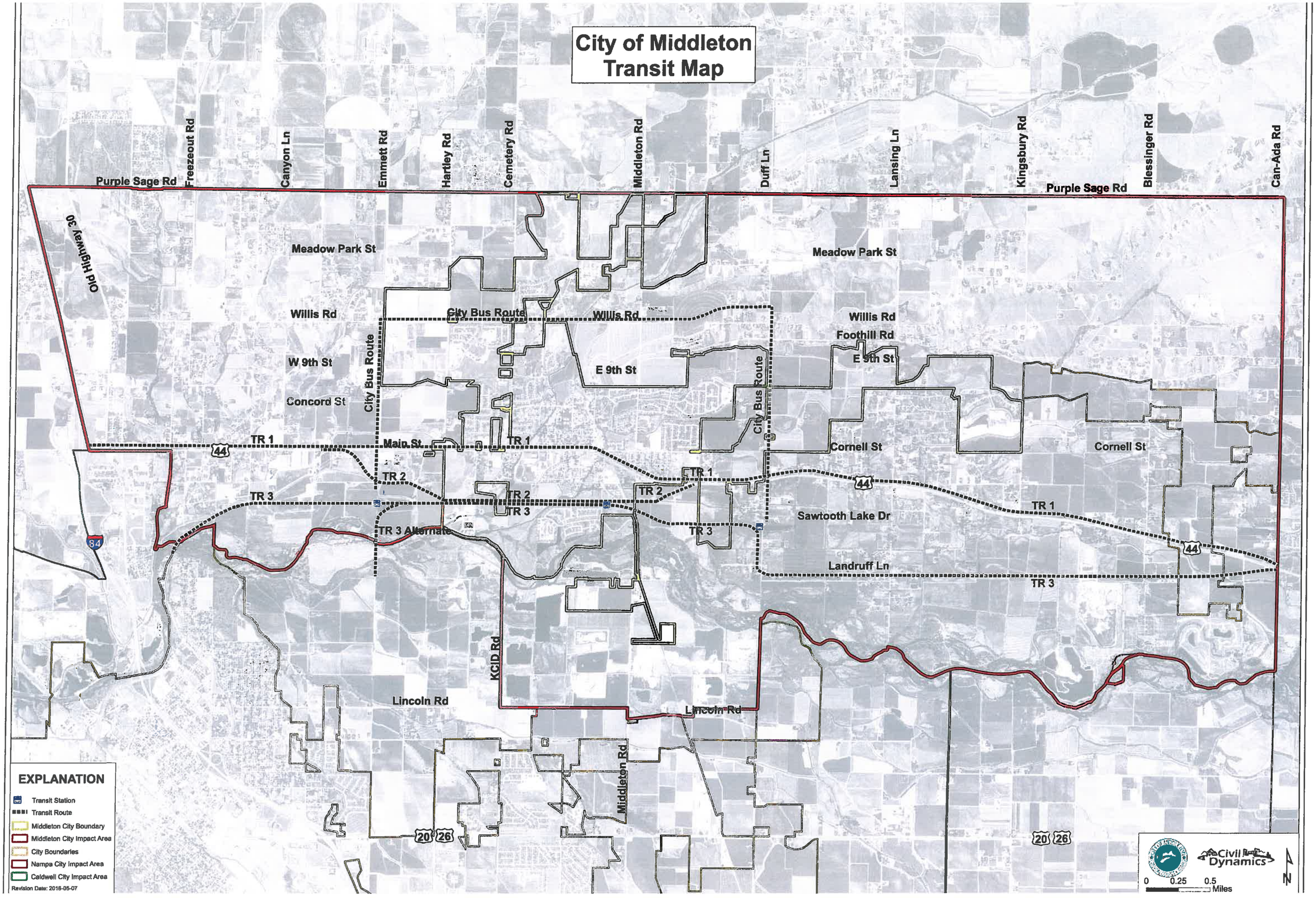

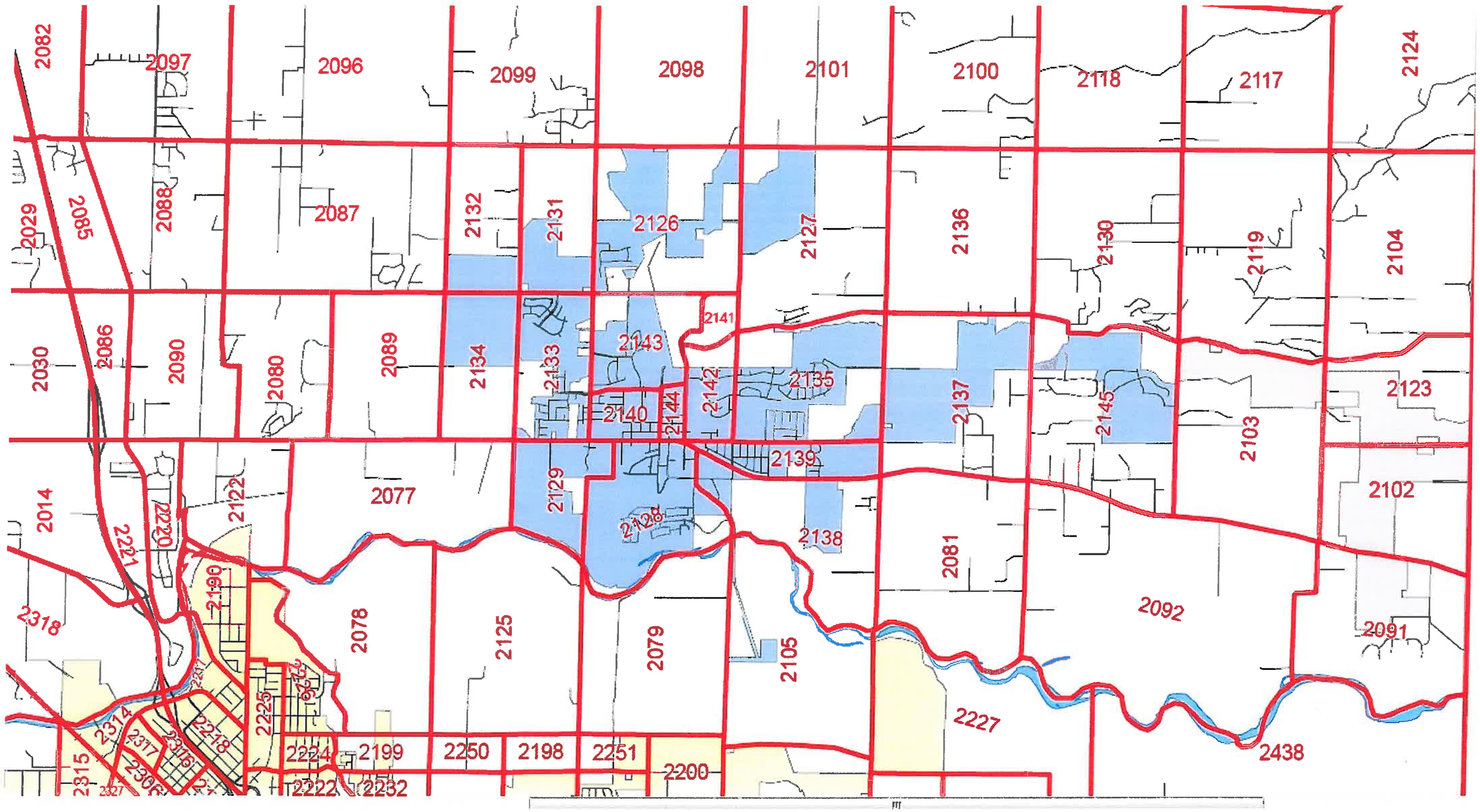
2082
2097
2096
2099
2098
2101
2100
2118
2117
2124
2029
2085
2088
2087
2132
2131
2126
2127
2136
2130
2119
2104
2030
2086
2090
2080
2089
2134
2133
2143
2141
2142
2135
2137
2145
2123
2140
2144
2103
2139
2014
2122
2077
2129
2128
2102
2221
2220
2138
2081
2190
2318
2078
2125
2079
2105
2092
2091
2227
2438
2314
2317
2218
2225
2224
2199
2250
2198
2251
2200
2315
2222
2232
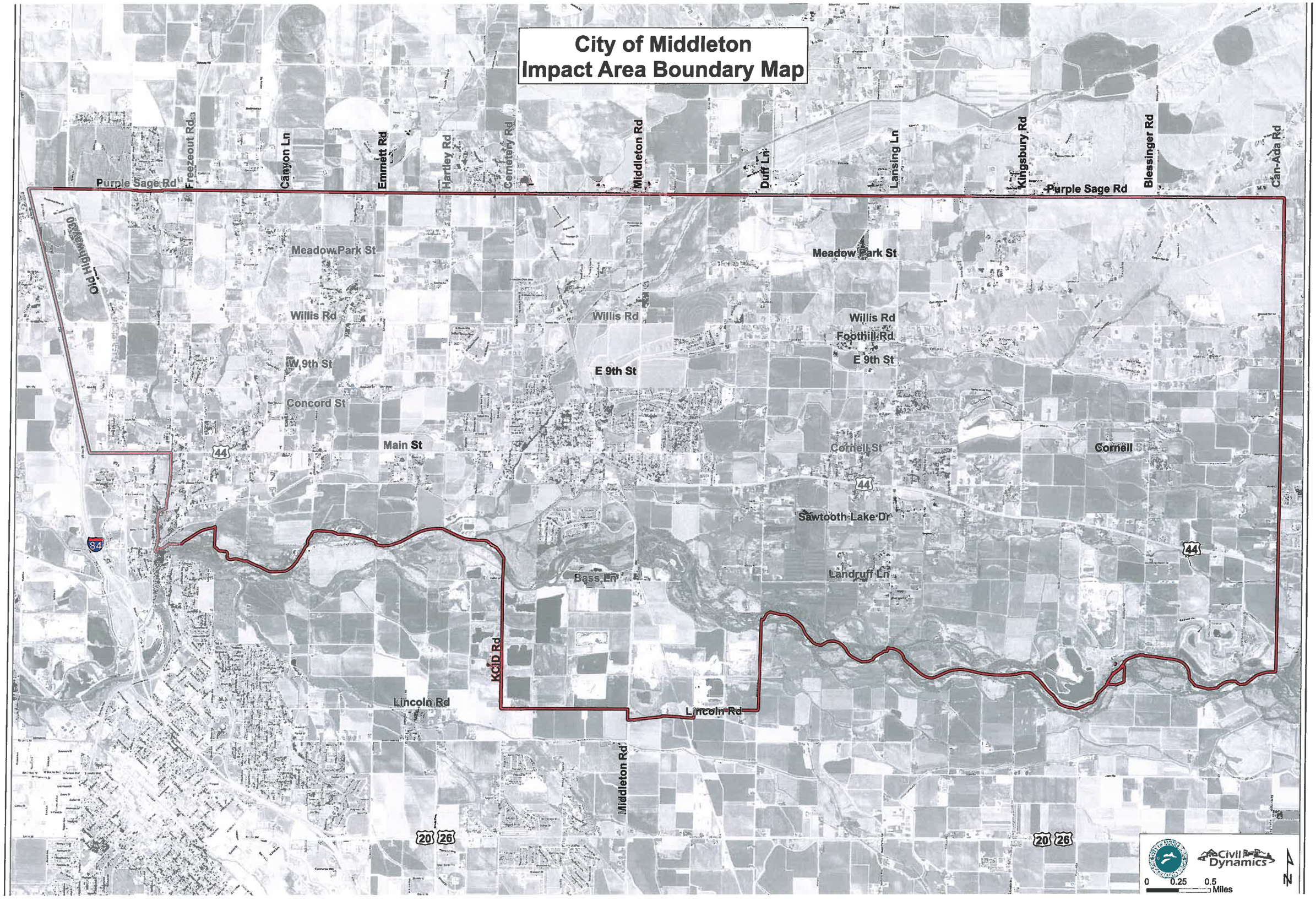
City of Middleton
Impact Area Boundary Map