City of Middleton Area of City Impact Map

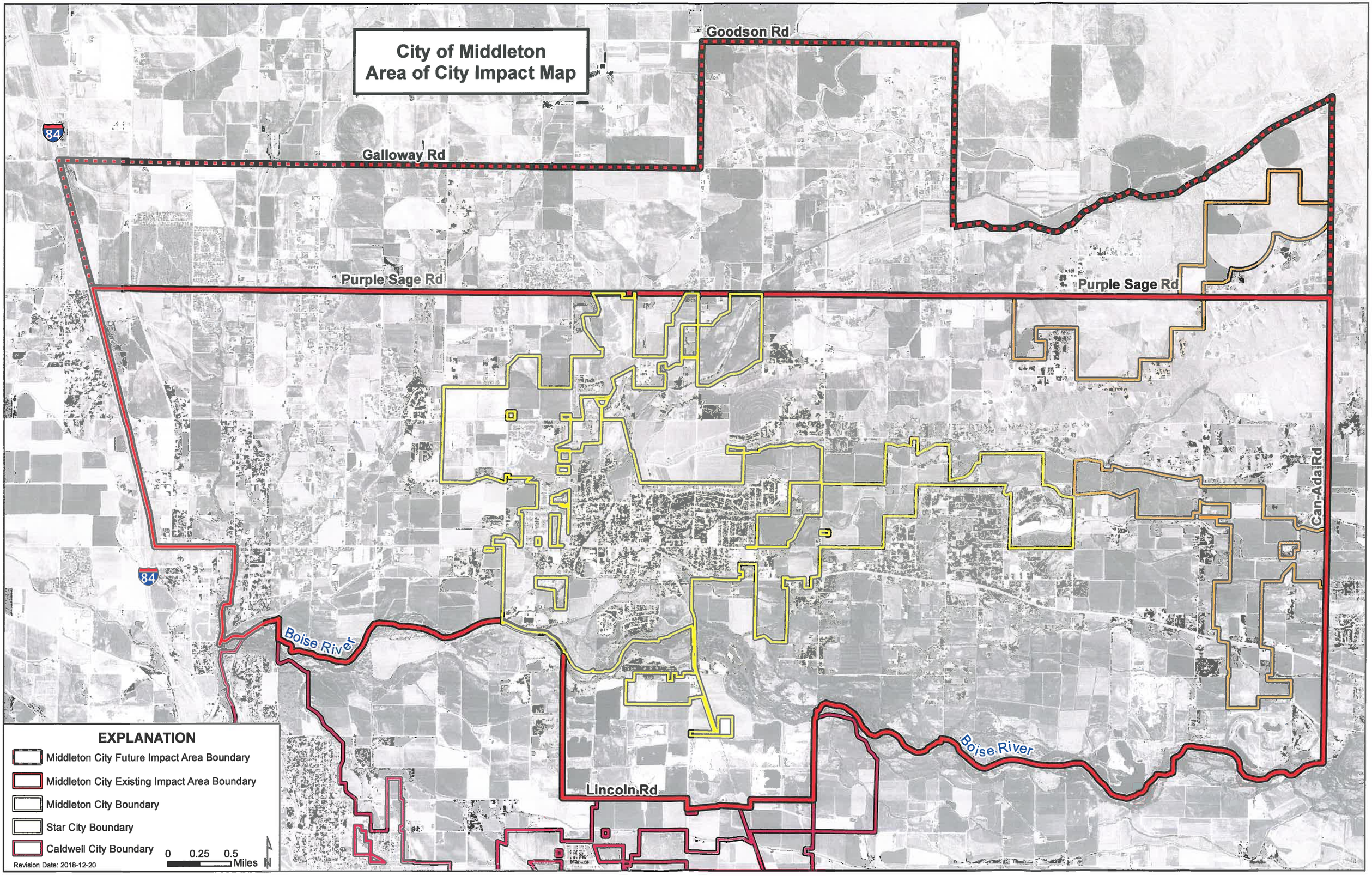

Revision Date: 2018-12-20

City of Middleton 2018 Land Use Map

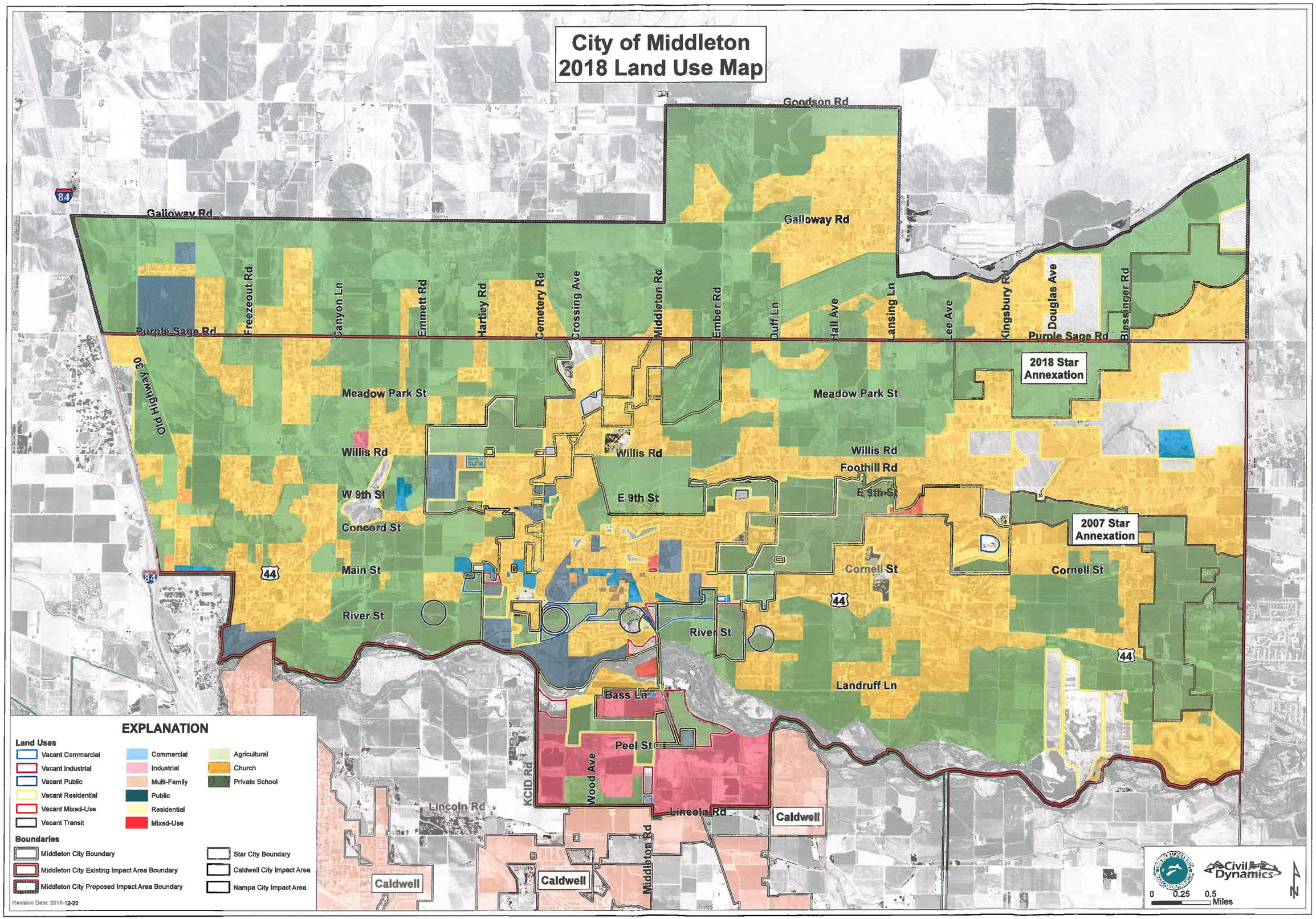

Annexation Orientation Map

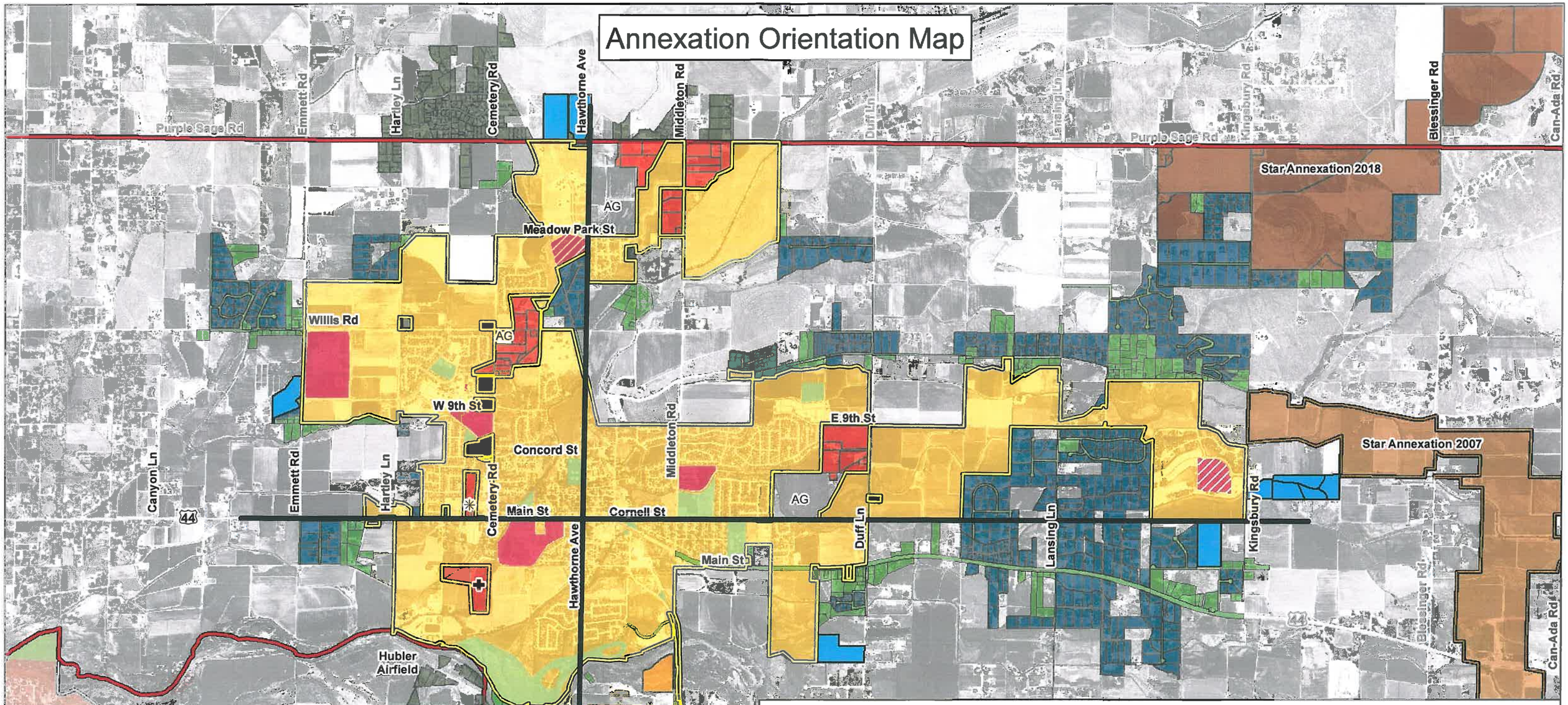

- Middleton Impact Area Boundary
- Middleton City Boundary
- Caldwell City Boundary
- Star Annexation 2007
- Star Annexation 2018
- Park
- School
- Future school
- Center of town
- Three houses on property
- Three houses on three properties
- Enclaves annexed to Middleton on January 3, 2018; 19 parcels
- Owner annexed to Middleton on March 20, 2018; 1 parcel
- Middleton enclave properties; 46 parcels
- Area not in current Middleton comprehensive plan; 236 parcels
- Canyon County approved subdivisions pending construction
- AG Enclave property entirely devoted to Agriculture

0 0.25 0.5 Miles

Revision Date: 2018-10-23

Properties contiguous and adjacent to Middleton; 935 parcels (total)

- Properties not in a subdivision or is ROW; 293 parcels
- Bernice Estates; 17 parcels
- Blessinger West; 4 parcels
- Country Foothills; 14 parcels
- Crossfire Ranch; 9 parcels
- D&S Purple Sage Ranch; 29 parcels
- Dans Acres; 10 parcels
- Del Rosario Estates; 5 parcels
- Elk Ridge Estate; 9 parcels
- Flower Estates; 3 parcels
- Fox Meadows; 6 parcels
- Fox Meadows 2; 12 parcels
- Gjerde View; 13 parcels
- Green Estates; 2 parcels
- Greenview Acres; 21 parcels
- Hawthorn; 13 parcels
- Hunters Ridge; 16 parcels
- JPS Sunrise Estate; 4 parcels
- Kingsbury Estates; 19 parcels
- Lanktree Estate; 8 parcels
- Lanktree Estate 2; 8 parcels
- Lanktree Heights; 8 parcels
- Lansing Meadows; 47 parcels
- Lemp Park Urban TRS; 58 parcels
- Little Creek Estate; 1 parcel
- Meadow Creek; 9 parcels
- North Ridge Estates; 34 parcels
- Parker's Addition; 2 parcels
- Perkel Acreage; 25 parcels
- Ranch Road Estates; 7 parcels
- Ridge Quail Hollow; 27 parcels
- Sage Run Estates; 21 parcels
- Schamber Acres; 2 parcels
- Schreiner Estates; 22 parcels
- Serendipity; 4 parcels
- Shany's Acres; 14 parcels
- Sloviaczek; 17 parcels
- Smith Ridge Estates 2; 1 parcel
- Squires; 2 parcels
- T&M Acres; 10 acres
- Turner's Skyline; 23 parcels
- View Pointe; 3 parcels
- Whipser Creek 2 & 3; 20 parcels
- Willis Creek; 17 parcels
- Wyatts Hollow No. 1; 13 parcels
- Yarbrough; 13 parcels
- Whipser Creek Amend; 19 parcels

Annexation Plan Map

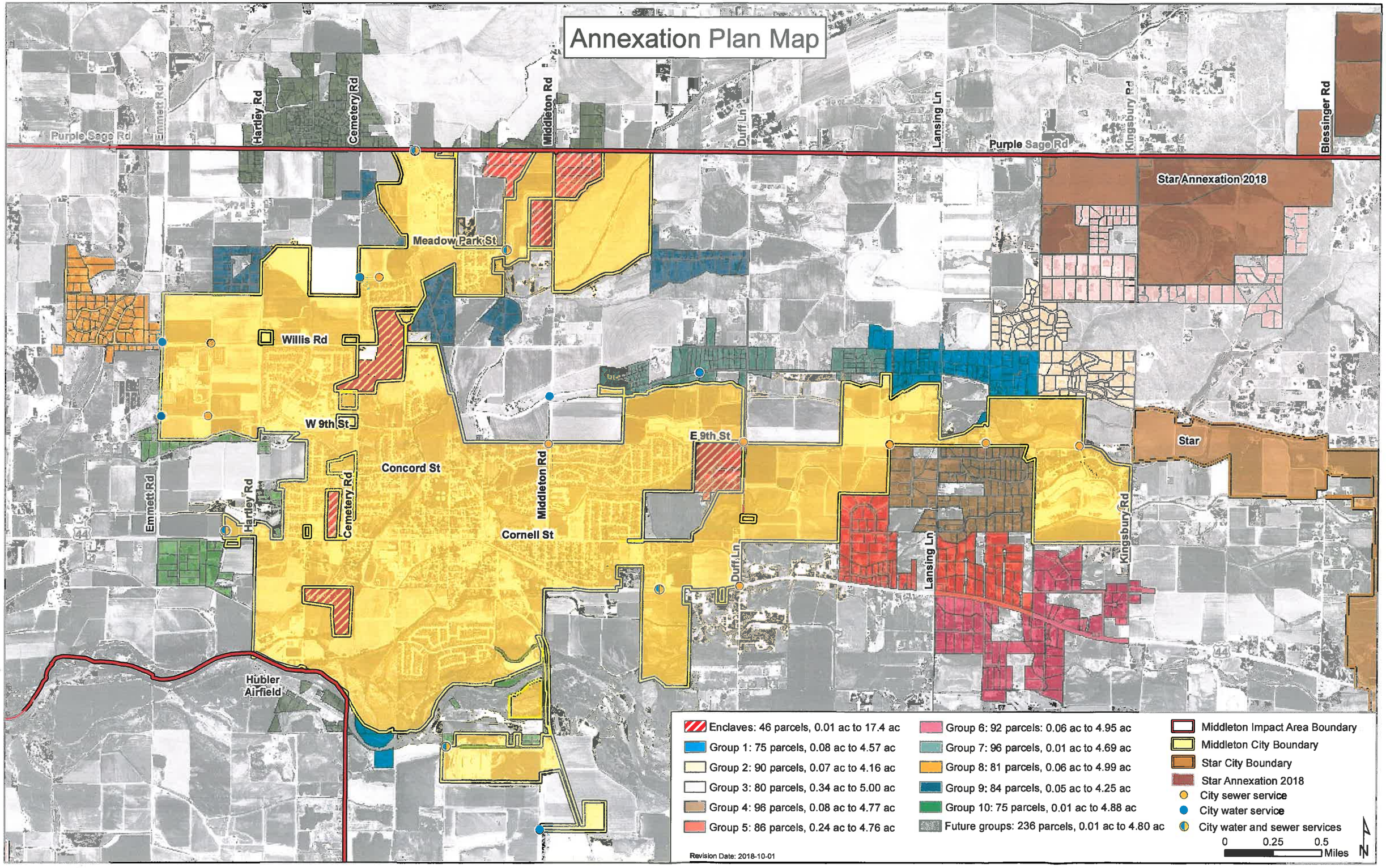

City of Middleton
Functional Classification Map

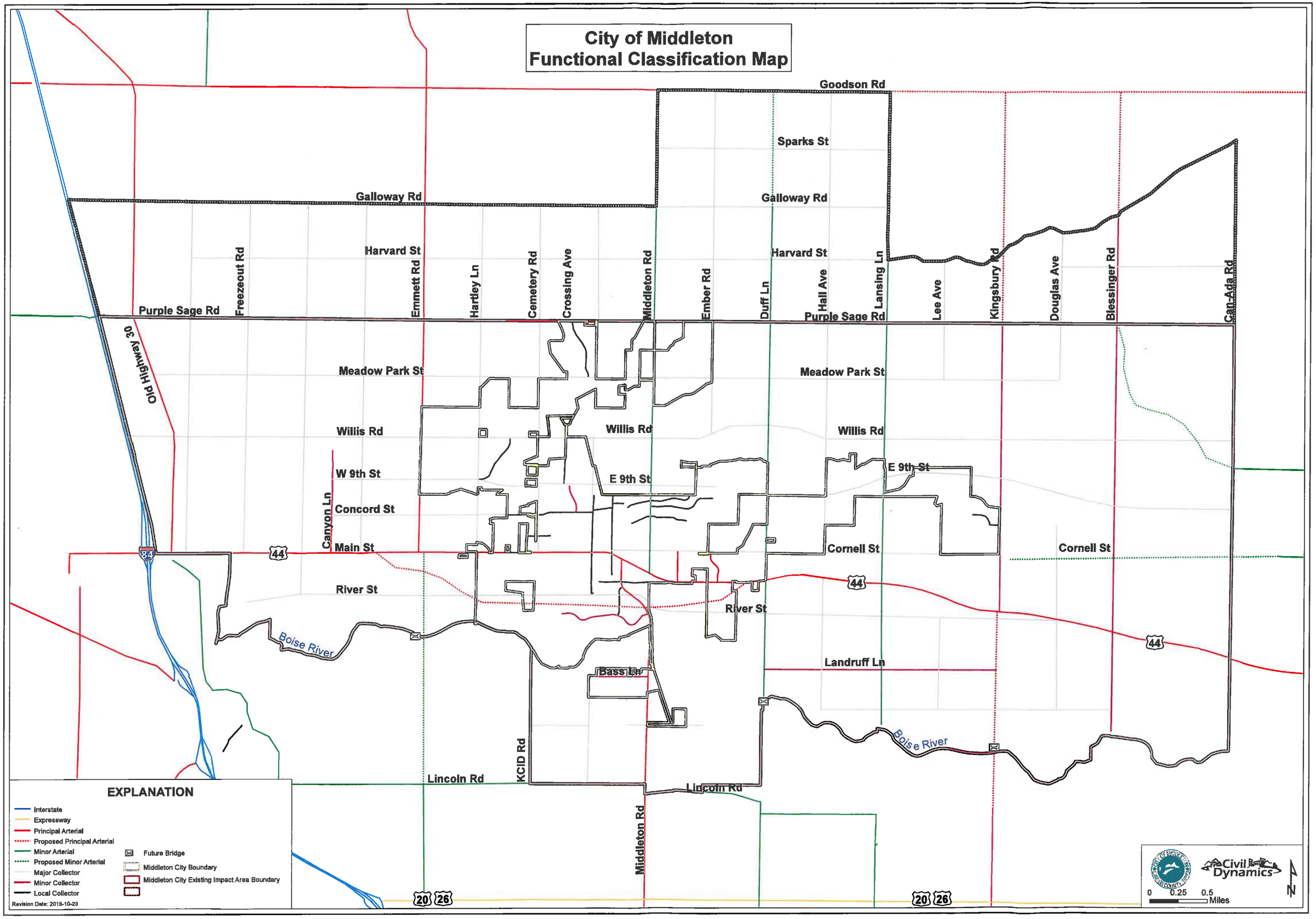

City of Middleton Transit Map

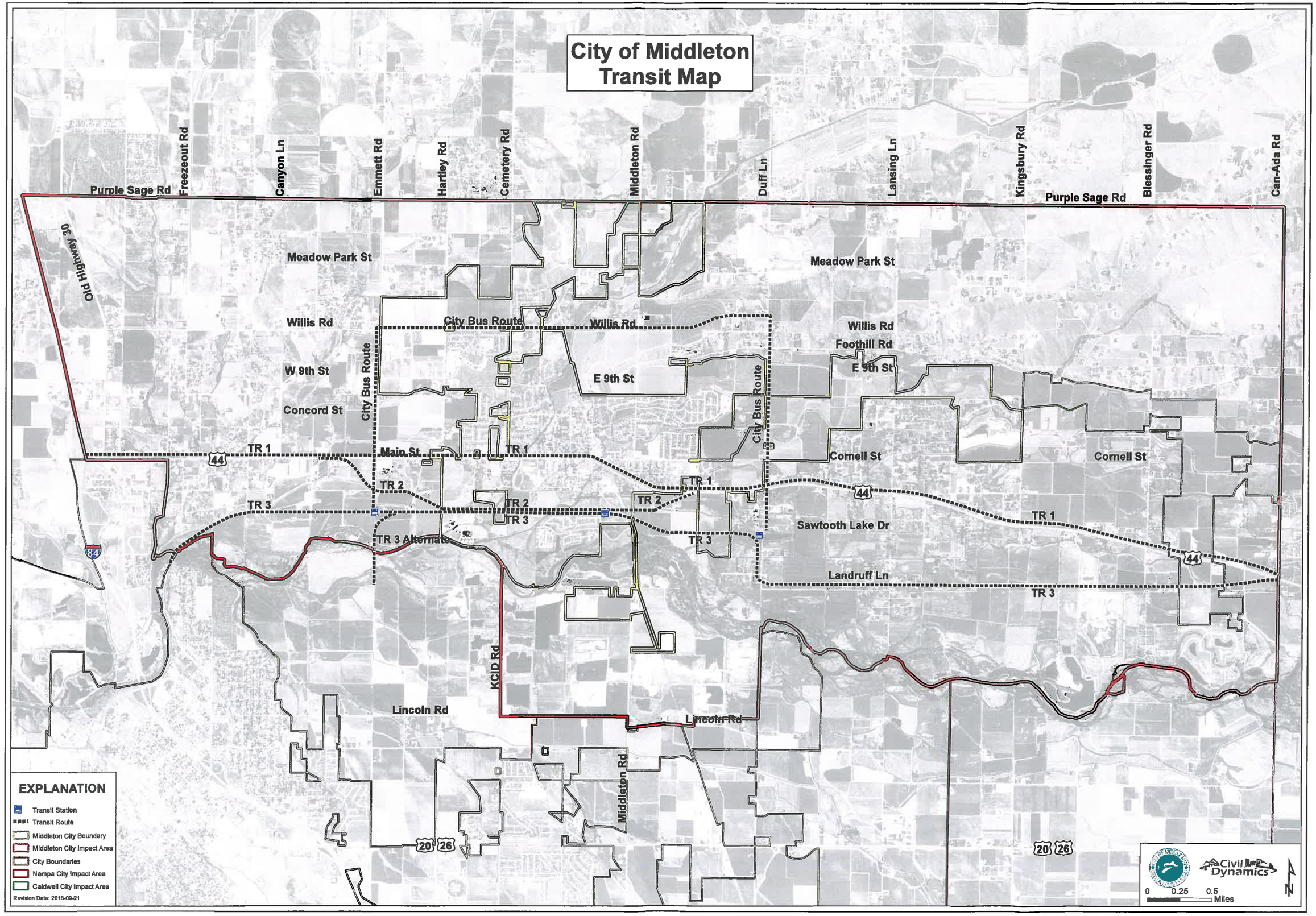

City of Middleton Future Acquisitions Map

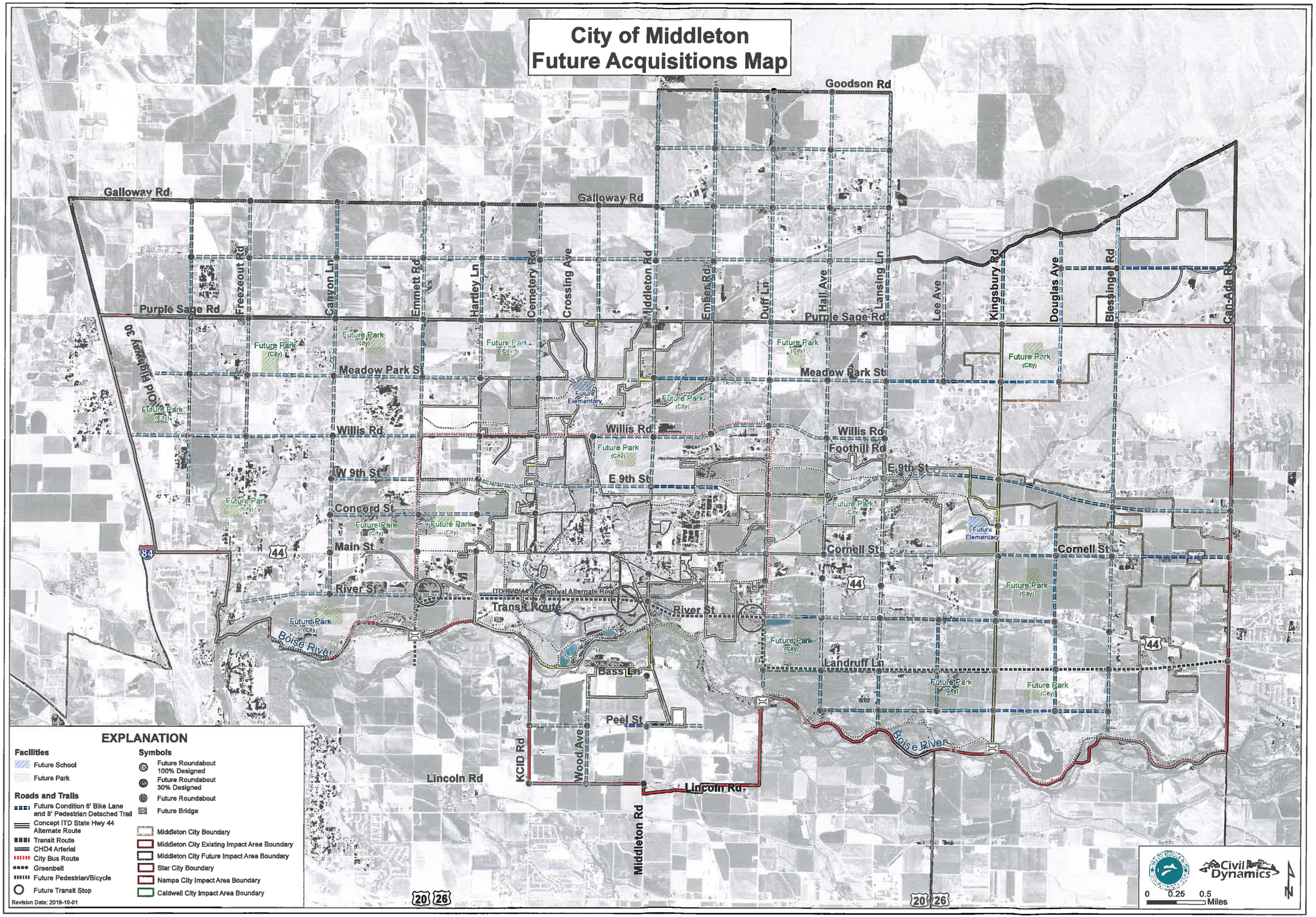

City of Middleton Future Land Use Map

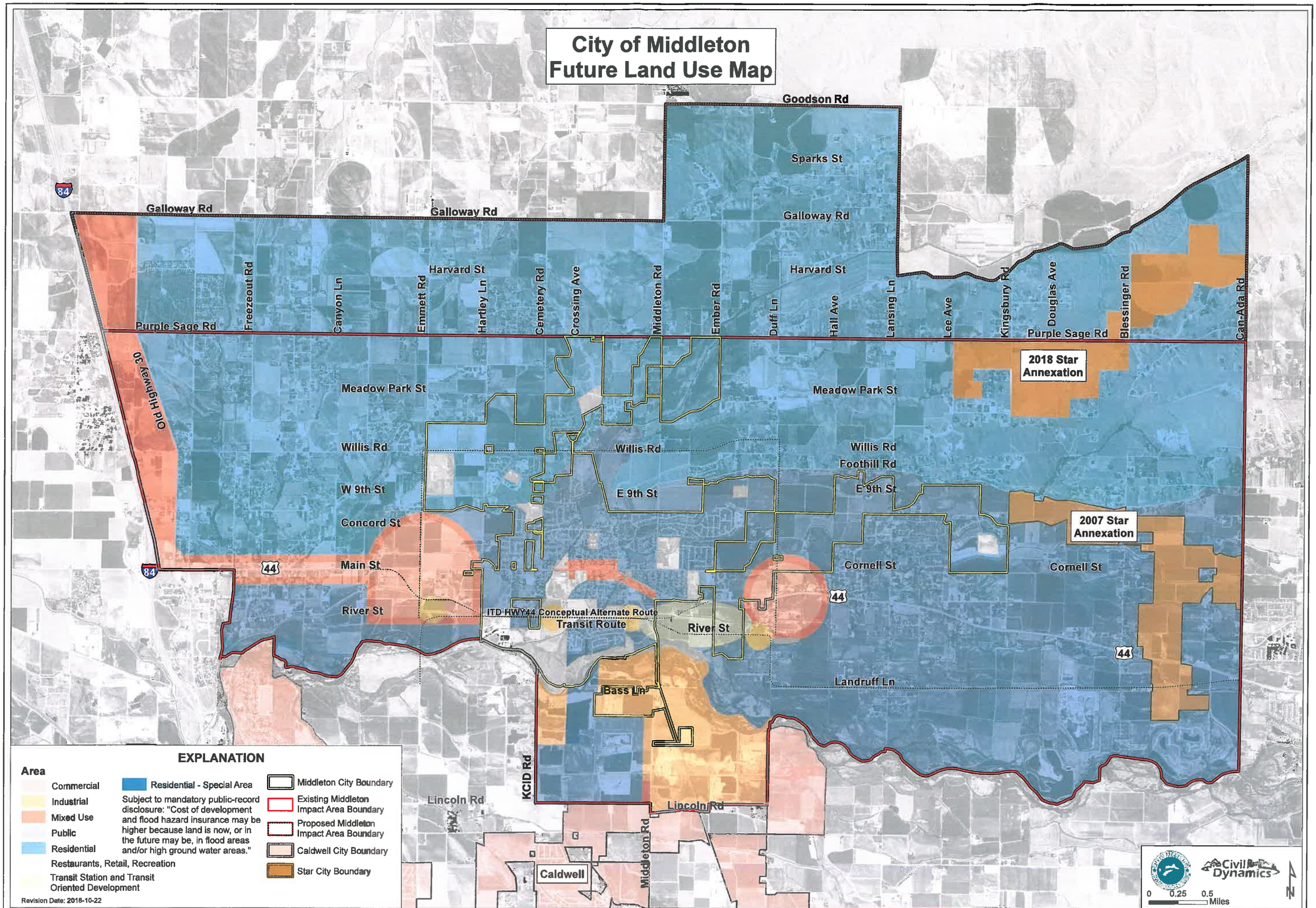

City of Middleton
Transportation, Schools and Recreation Map

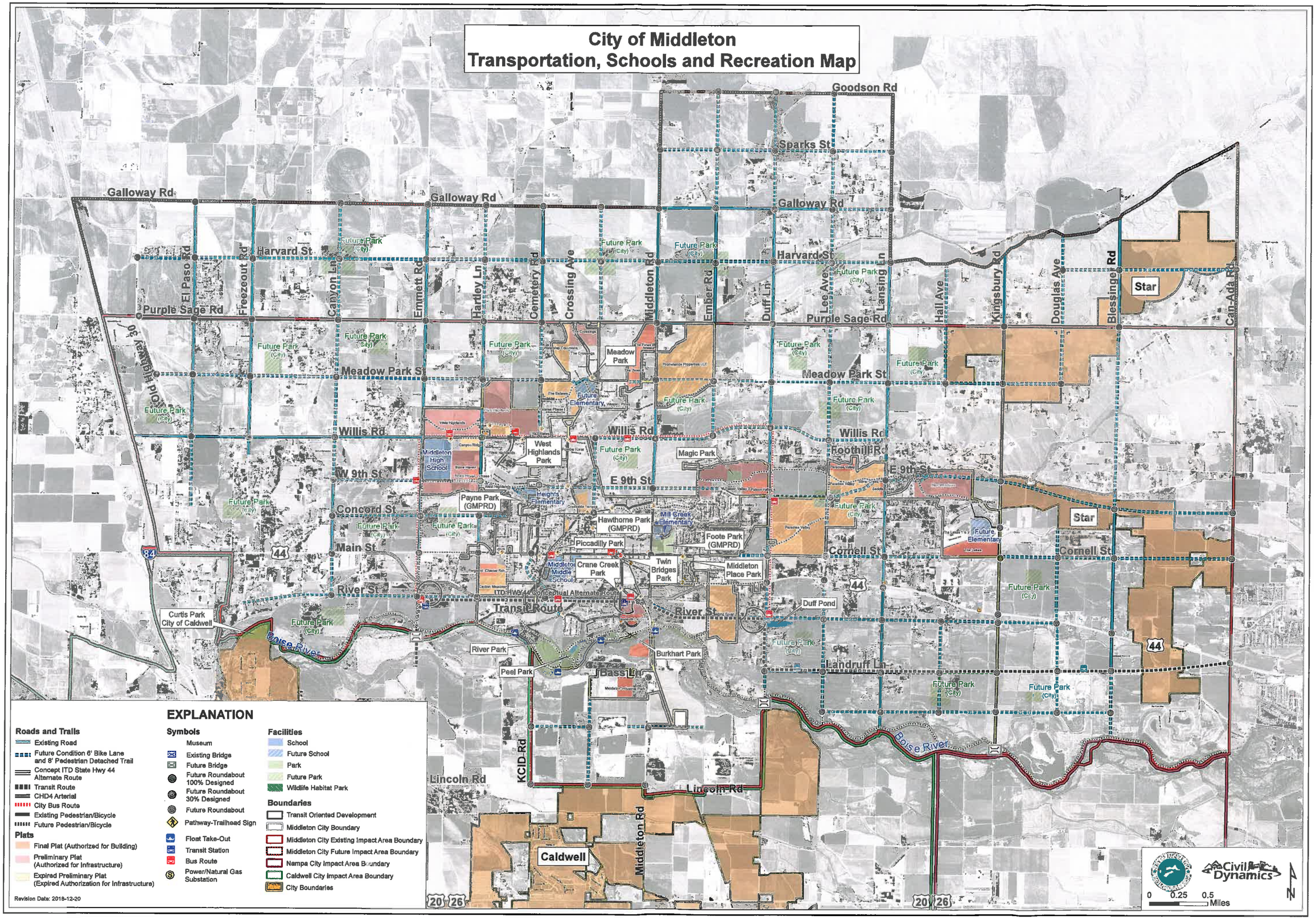

River Park Plan

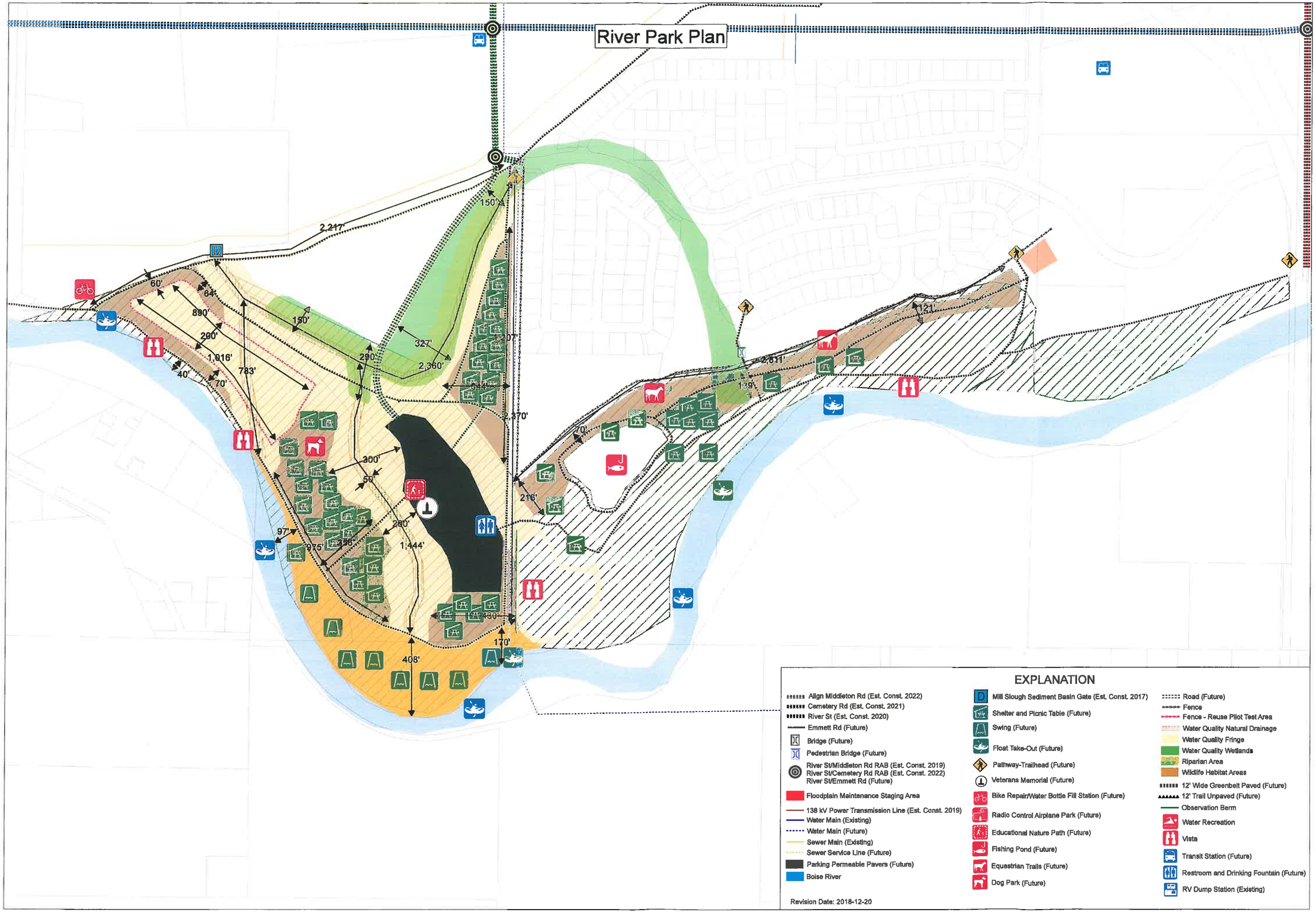

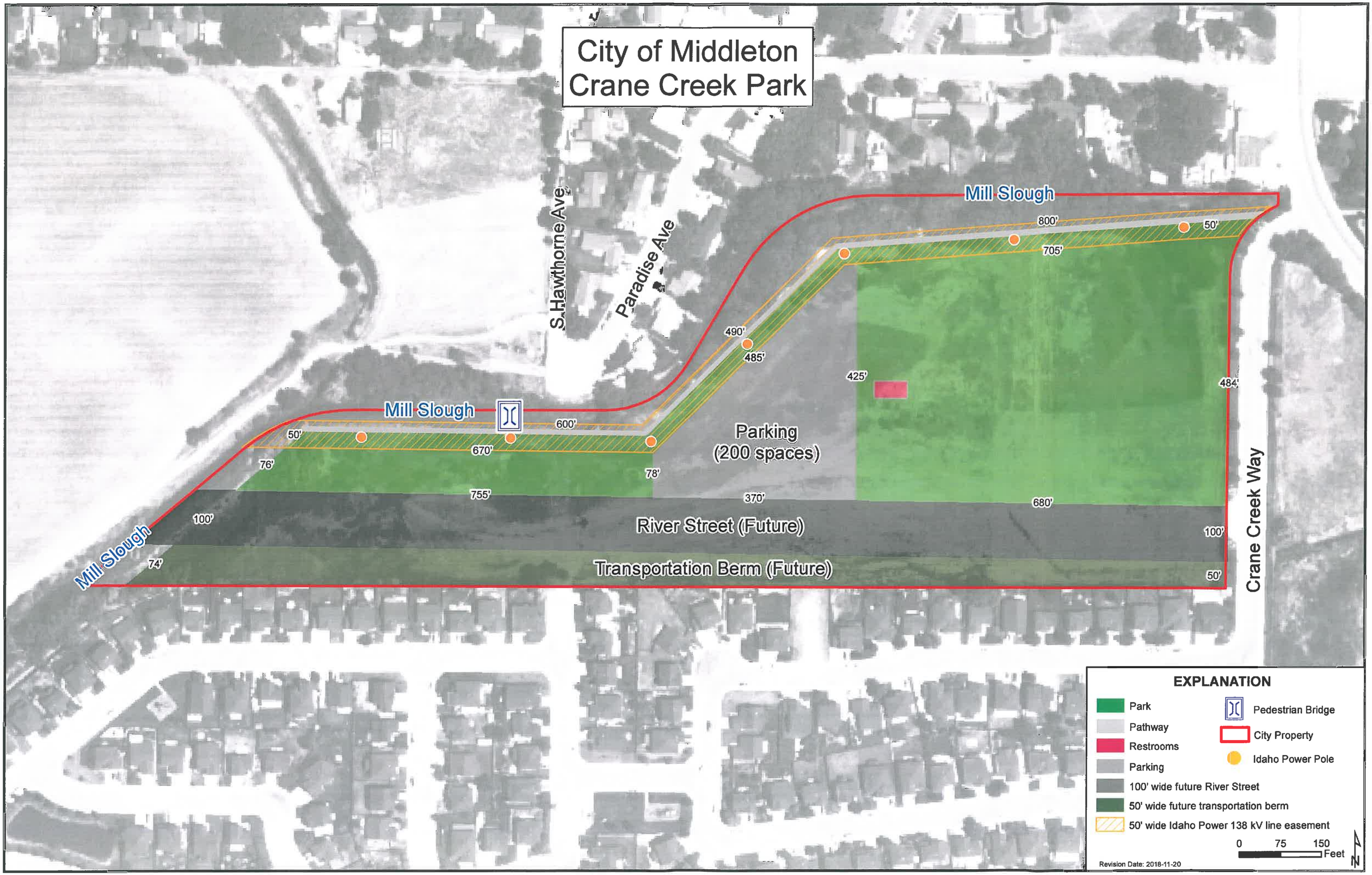
City of Middleton
Crane Creek Park
S.Hawthorne Ave
Paradise Ave
Mill Slough
Mill Slough
Mill Slough
800'
50'
705'
490'
485'
425'
484'
600'
50'
670'
76'
78'
Parking
(200 spaces)
755'
370'
680'
100'
River Street (Future)
100'
74'
Transportation Berm (Future)
50'
Crane Creek Way
EXPLANATION
Park
Pathway
Restrooms
Parking
100' wide future River Street
50' wide future transportation berm
50' wide Idaho Power 138 kV line easement
Pedestrian Bridge
City Property
Idaho Power Pole
0
75
150
Feet
N
Revision Date: 2018-11-20